

General Notes:

Copyright of this drawing is vested in the Architect and it must not be reproduced, stored in a retrieval system or transmitted in any form or by any means, electronic, mechanical, photocopying, recording or otherwise, without the prior written permission of the Architect. The Architect is not responsible for taking and checking all dimensions relative to their work.

DO NOT SCALE OFF THIS DRAWING - IF IN DOUBT ASK.

Drawings based on survey information received from the client. Copies available on request.

All drawings to be read in conjunction with all relevant Structural and M&E Engineers drawings and specifications.

Contractor Design Development:

Details and general arrangement information contained within these drawings are for the contractor's use only. Aspects of the design require development not possible at pre-construction phases of the project. The main contractor and associated sub-contractors are required to ensure that all construction details are fully coordinated with project specifications, surveys and environmental data.

Notify the Architect immediately of any significant variation between the principle and the clarified design.

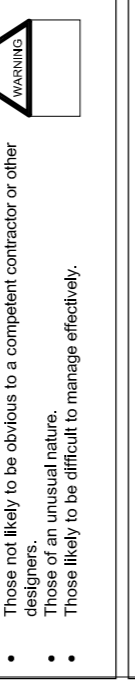
Significant hazards relative to the architectural design shown on this drawing are identified and recorded within the construction phase H&S plan.

This drawing is to be read in conjunction with all other hazards risks identified and recorded within the construction phase H&S plan.

It is assumed that all works on this drawing will be carried out by a competent contractor working, where appropriate, to an approved method statement.

Significant hazards are defined as:

- Those not likely to be devised by a competent contractor or other designers.
- Those not likely to be devised by a competent contractor or other designers.
- Those likely to be difficult to manage effectively.



Revisions



- NOTES**
- Red line application boundary
 - Active Frontage
 - Entrance / Exit Zone
 - Restricted views to University Centre
 - Indicative design Seating Out Point
 - Covered Pedestrian Concourse
 - Ground Level
 - External Cafe Seating Zone
 - Service Entrance / Exit Zone
 - Indicative Car & Cycle Parking Zones

Notes:
For building heights / levels parameters see drawing 3170 AL(0) 002

Rev.	Details	By / Chk.	Date
B	Project name amended	TCW/J	10.02.12
A	Notes updated, Car Park Zones added	TCW/J	06.02.12
X	FIRST ISSUE		17.01.12

AssociatedArchitects

1, Seaven Street Place • The Mailbox • Birmingham • B1 1SE
T +44 (0)121 233 8800 • F +44 (0)121 200 1564
info@associated-architects.co.uk • www.associated-architects.co.uk

Client:
University of Birmingham

Project:
Edgbaston Central Campus Development - Hybrid
Planning Application - New Library

Drawing Title:
Proposed Library Design Guidelines Plans

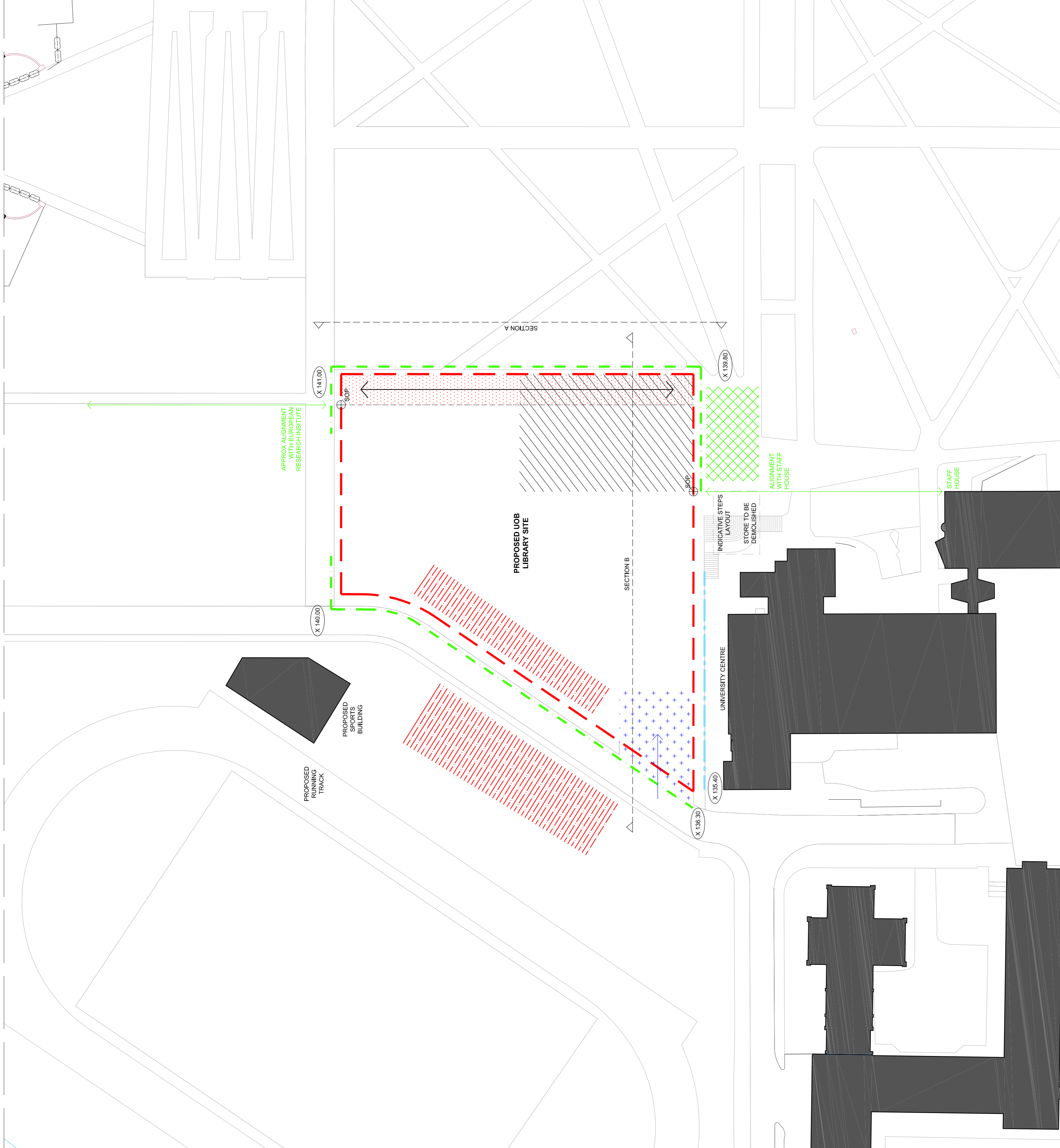
Scale: 1:1000 and 1:500 @ A1
Sheet: @ A1

PLANNING

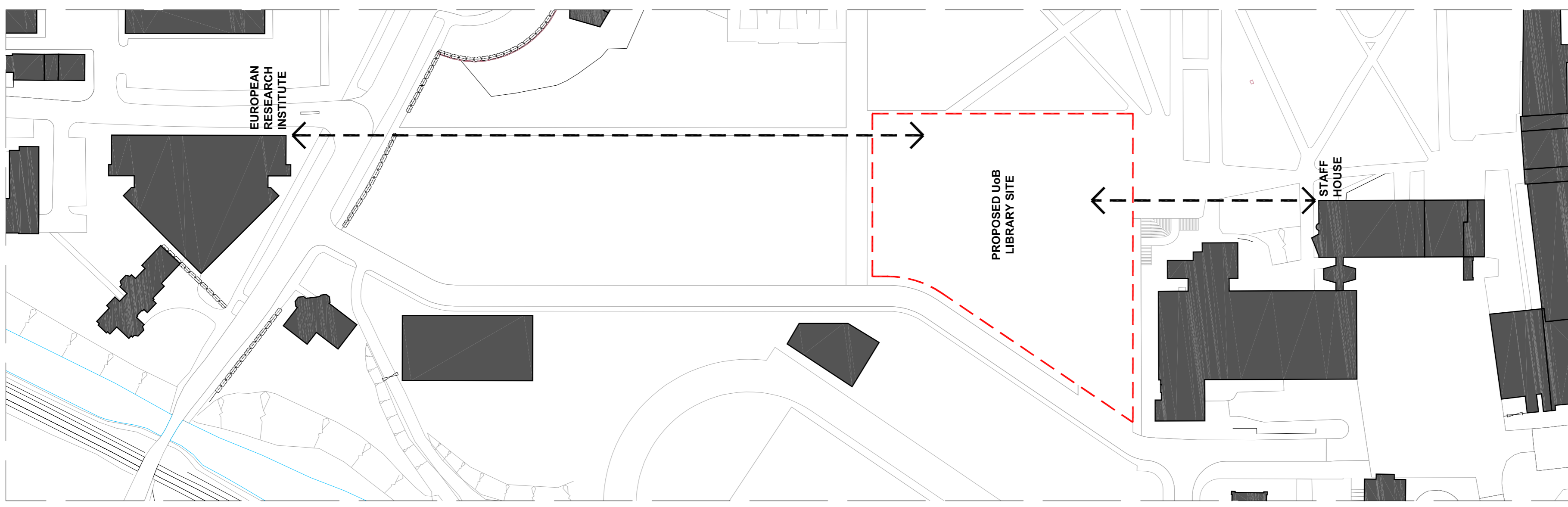
This drawing is copyright of Associated Architects LLP. Do not scale from this drawing - Refer to figure dimensions only. Copyright is fully protected by appropriate intellectual property rights.

3170 AL (0) 004

Associated Architects Limited (AAH) Permit No: 0030003, Registered in England and Wales



**Proposed Library Design Guidelines Plan
1:500 @ A1**



**Proposed Library Contextual Alignment Plan
1:1000 @ A1**