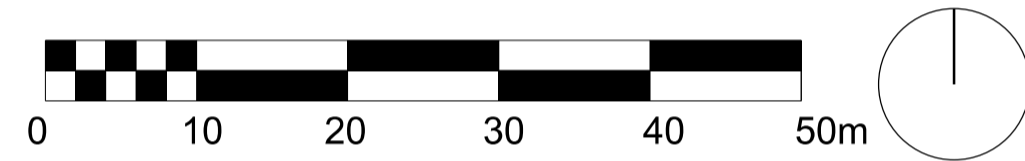


Project 3: Parameters Plan - scale 1:500



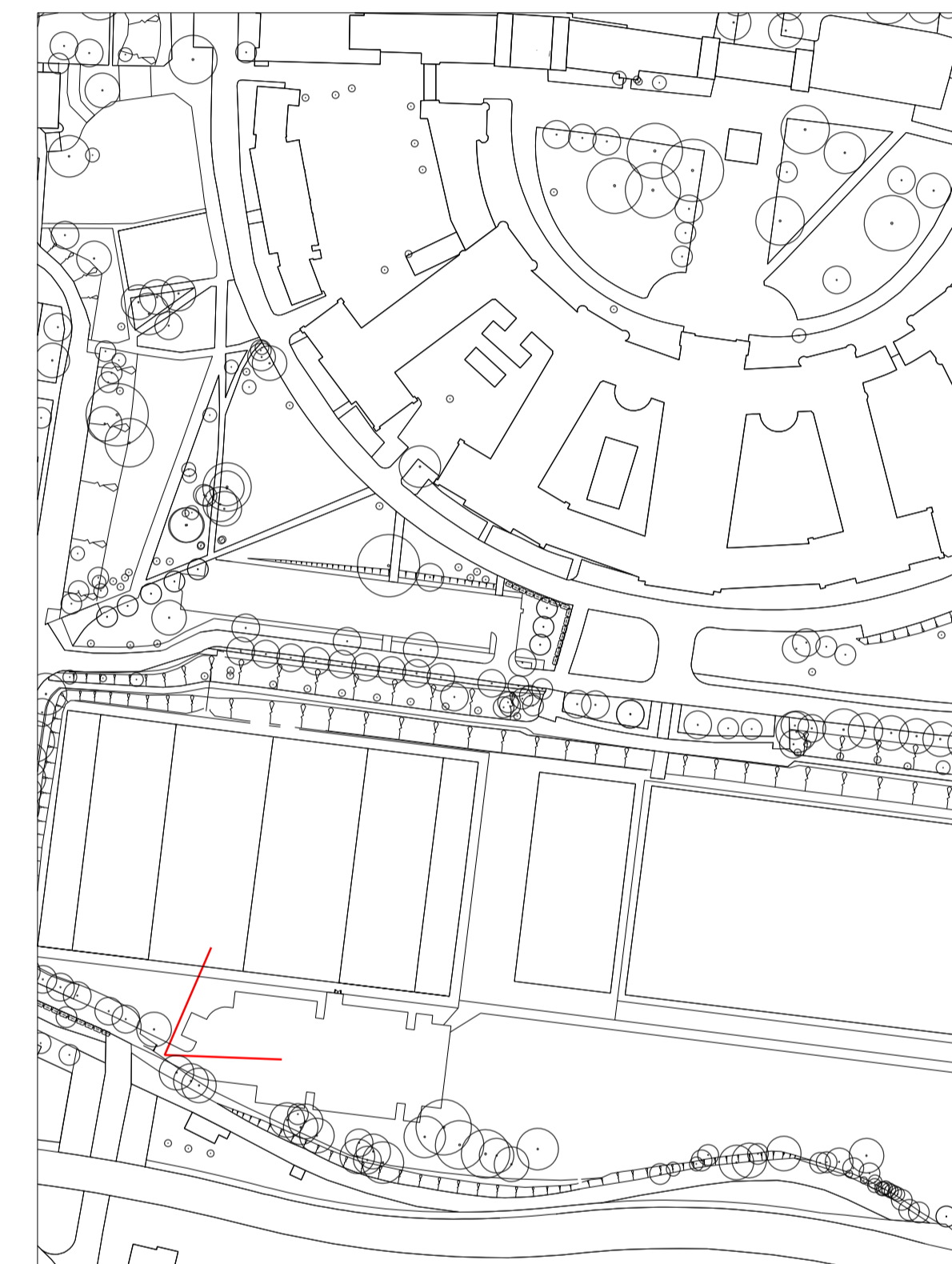
KEY

- Planning Application Site Boundary
- University of Birmingham Land Ownership Boundary
- ▶ Vehicle access from existing campus road
- ▷ Existing pedestrian/ vehicle access to sport pitches to be retained
- Key views across car park towards Aston Webb
- - - Low hedge planting to screen car park on all sides
- 5% Min. 5% of car park area to have soft landscaping treatment (excluding area to perimeter screening)
- - - Minimum extent of car park
- - - Maximum extent of car park

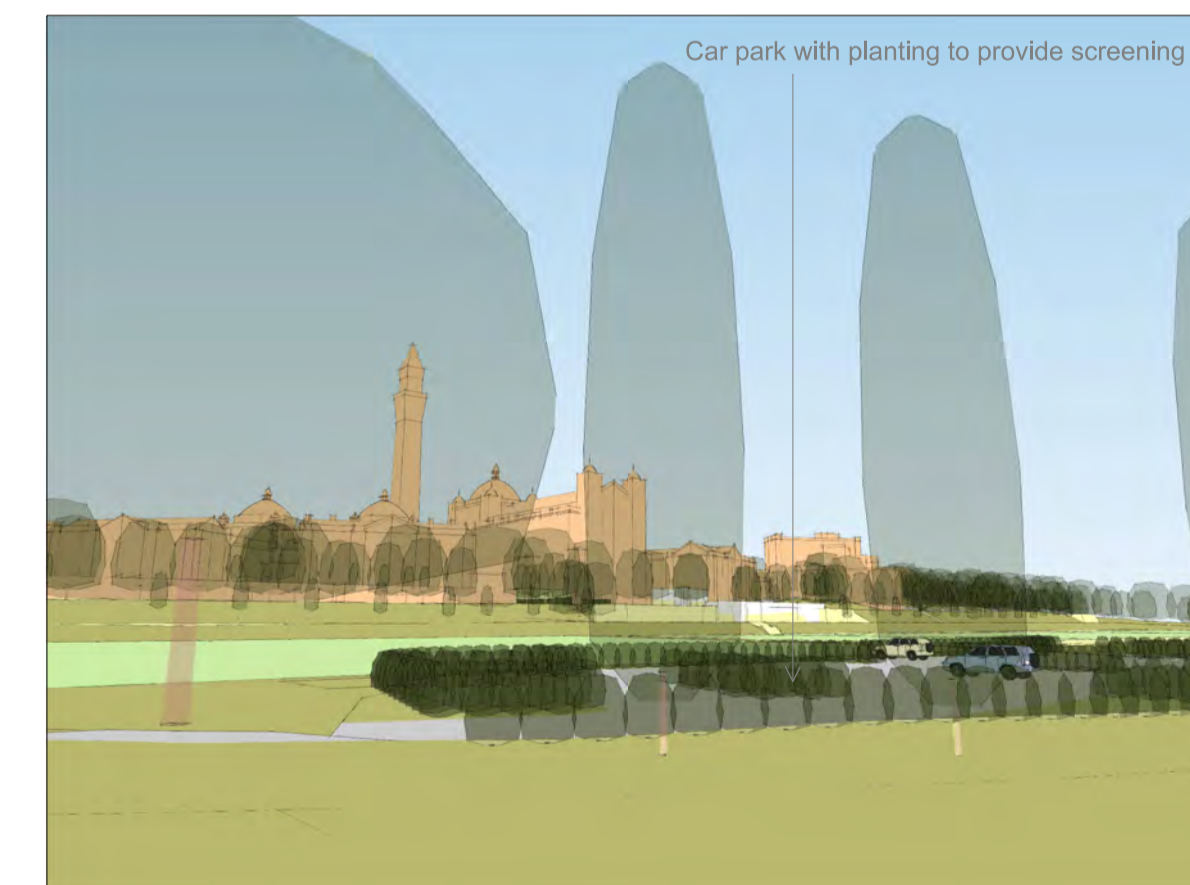


Project 3: Indicative Design - Plan - scale 1:500

- Hedges to screen car park
- Hedges to sub-divide car park into sections



VIEW KEY



Project 3: Indicative Design - View

Rev	Date	Description	By	Chk	App
-	02.03.2012	PLANNING ISSUE	TF	LP	LP
A	09.03.2012	RE- ISSUED FOR PLANNING	TF	LP	LP

Rev	Date	Description	By	Chk	App

GENERAL NOTES

DO NOT SCALE DRAWINGS. USE FIGURED DIMENSIONS ONLY.
ALL DIMENSIONS TO BE CHECKED ON SITE DISCREPANCIES TO BE REPORTED IMMEDIATELY TO THE ARCHITECT
FOR STRUCTURAL DIMENSIONS AND SETTING OUT SEE STRUCTURAL ENGINEERS DRAWINGS

ALL INFORMATION SUBJECT TO STATUTORY APPROVALS BEING OBTAINED
INFORMATION NOT TO BE USED OTHER THAN AS DEFINED BY THE DRAWING STATUS

Edbaston Central Campus Development Drawing No. 0504 - A HA- 03 - 300 A

Hybrid Planning Application

Project 3: Grange Road Car Park
Parameters Plan, Indicative Design

Scale 1:500 @ A1

File Name N/A

Date 01/02/2012

9 HENEAGE STREET, SPITALFIELDS, LONDON, E1 5LJ

NOTE: DO NOT SCALE DRAWINGS. ALL DIMENSIONS TO BE CHECKED ON SITE. ERRORS TO BE REPORTED IMMEDIATELY TO THE ARCHITECT

