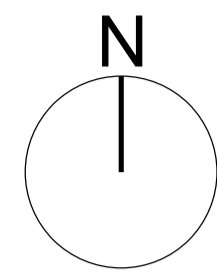







1 2 5 10 20 30m



GENERAL NOTES

DO NOT SCALE DRAWINGS. USE FIGURED DIMENSIONS ONLY.
ALL DIMENSIONS TO BE CHECKED ON SITE DISCREPANCIES TO BE REPORTED IMMEDIATELY TO THE ARCHITECT
FOR STRUCTURAL DIMENSIONS AND SETTING OUT SEE STRUCTURAL ENGINEERS DRAWINGS
ALL INFORMATION SUBJECT TO STATUTORY APPROVALS BEING OBTAINED
INFORMATION NOT TO BE USED OTHER THAN AS DEFINED BY THE DRAWING STATUS

SPECIFIC NOTES:-

-  Redline application boundary
-  Existing building
-  Existing tree
-  Tree to be removed. Approx. 8
-  3.0m wide access along Bourn Brook for Environment Agency maintenance vehicles

Exact location of trees in this area to be confirmed

Section 003

Barrier

Proposed Victoria Halls Residences

Student residences and sports pavilion subject to separate outline application

Selly Oak New Road

Selly Oak New Road

Grange Road

Rev	Date	Description	By	Chk	App
A	01/03/2012	Issued for planning	RB	GF	RS



9 HENEGE STREET, SPITALFIELDS, LONDON, E1 5LJ
Tel. 020 7377 9262 Fax. 020 7247 7854
email mjp@mjparchitects.co.uk web www.mjparchitects.co.uk
MacComac Jameson Pritchard Ltd Registered in England No: 03163770

Key

Client
University of Birmingham

Project
Edgbaston Campus
Grange Road Bridge Project

Title
Proposed Site Plan
Parameters Plan

Job No. 0504 Scale 1:250@A1 / 1:500@A3 Date 06/02/2012

Issue Status
P L A N N I N G

Project No.	Disc	Zone	Drwg Set	Serial	Rev
0504	A	HA	05	002	A

SUSERS
SHEETS