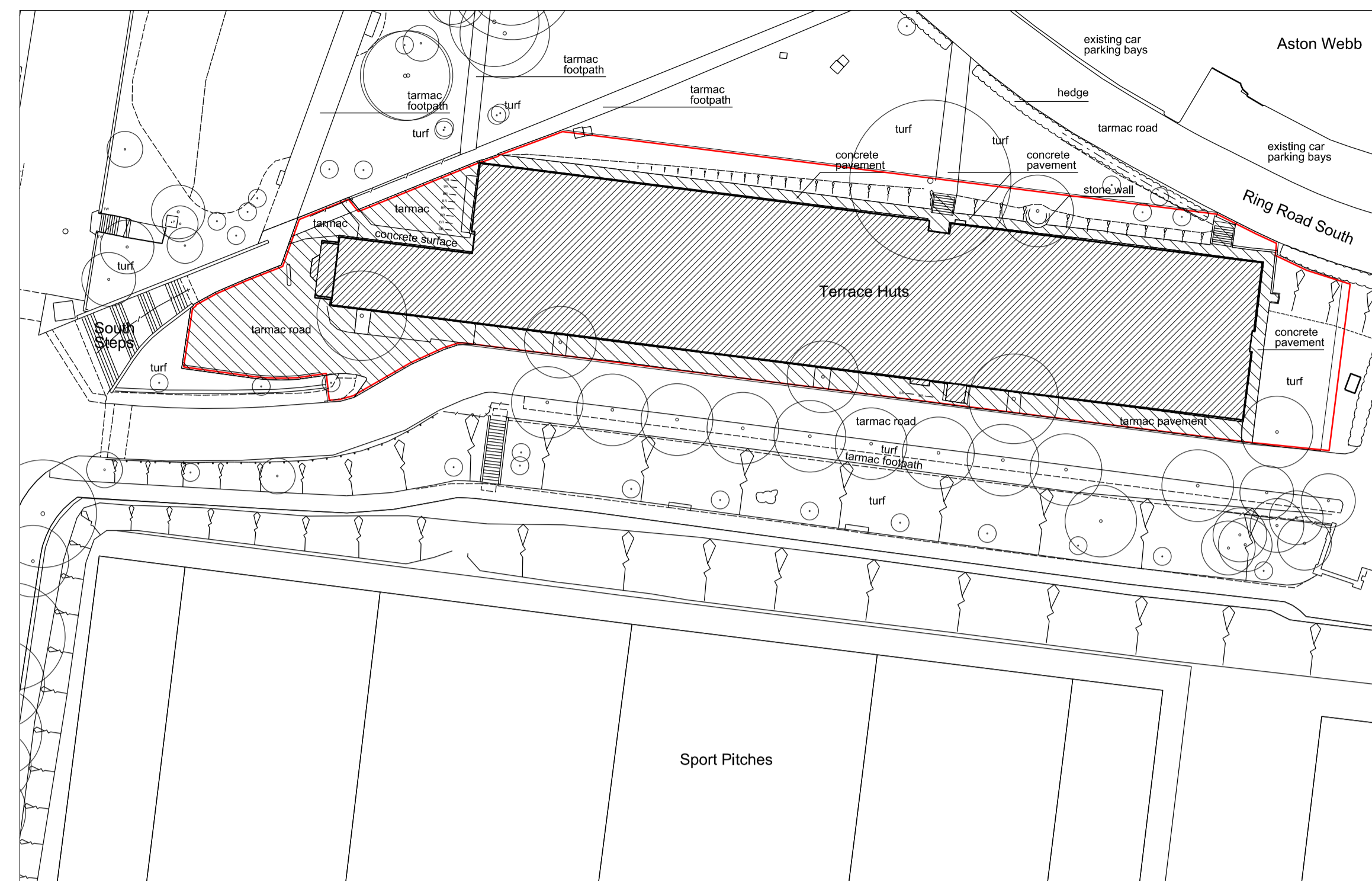
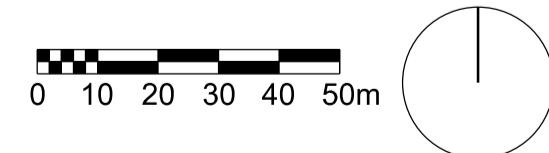
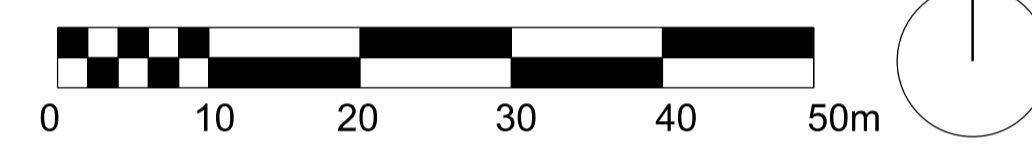


Project 7: Site Location Plan - scale 1:1250



Project 7: Demolitions Block Plan - scale 1:500



KEY

- Planning Application Site Boundary
- University of Birmingham Land Ownership Boundary
- Buildings to be demolished
- Existing surfaces to be removed



View 1



View 2

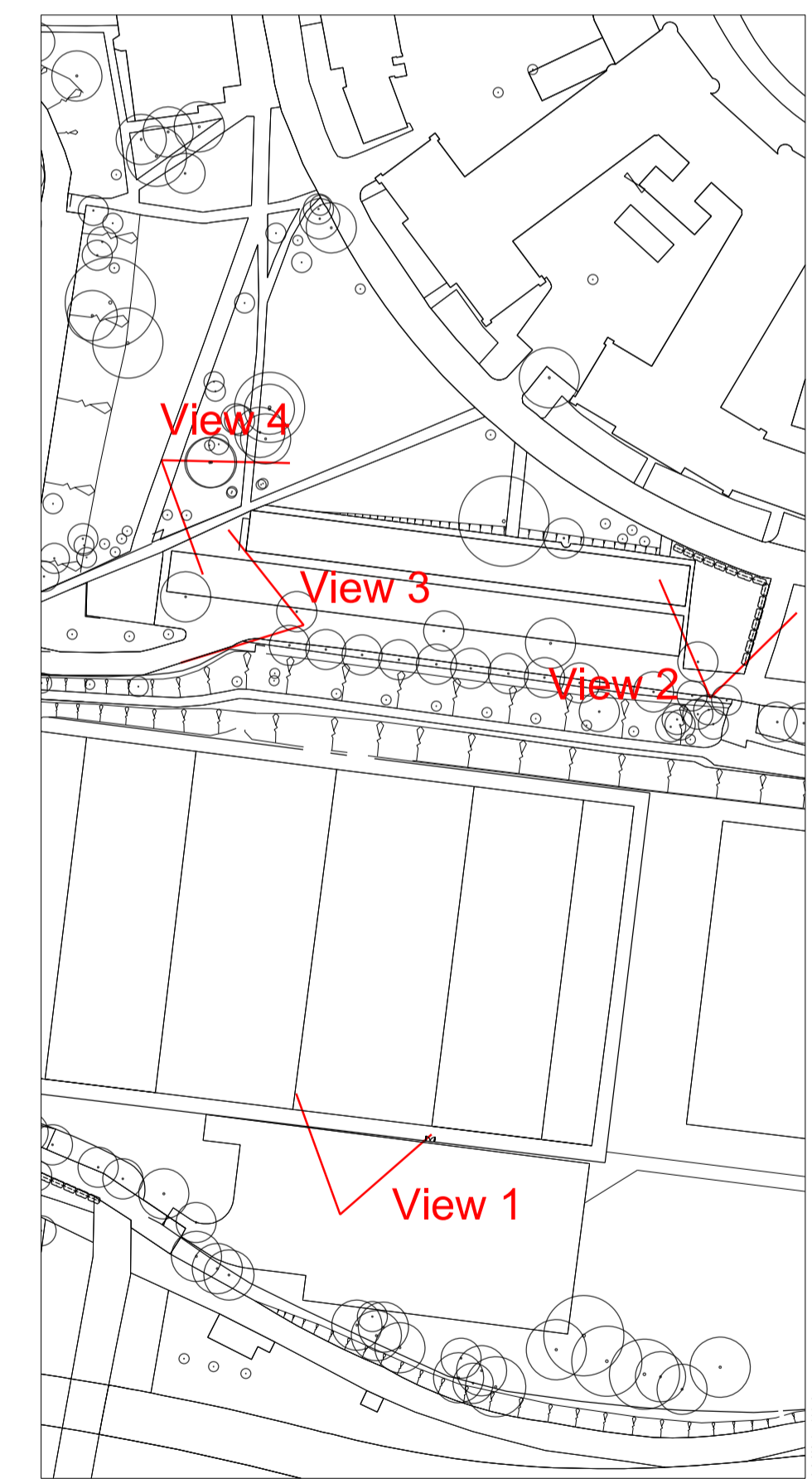


View 3



View 4

VIEWS KEY



Project 7: Photographs of existing

Rev	Date	Description	By	Chk	App
-	02.03.2012	PLANNING ISSUE	TF	LP	LP
A	09.03.2012	RE- ISSUED FOR PLANNING	TF	LP	LP
B	15.03.2012	RE- ISSUED FOR PLANNING	TF	LP	LP

Rev	Date	Description	By	Chk	App

GENERAL NOTES

DO NOT SCALE DRAWINGS. USE FIGURED DIMENSIONS ONLY.
ALL DIMENSIONS TO BE CHECKED ON SITE. DISCREPANCIES TO BE REPORTED IMMEDIATELY TO THE ARCHITECT
FOR STRUCTURAL DIMENSIONS AND SETTING OUT SEE STRUCTURAL ENGINEERS DRAWINGS

ALL INFORMATION SUBJECT TO STATUTORY APPROVALS BEING OBTAINED
INFORMATION NOT TO BE USED OTHER THAN AS DEFINED BY THE DRAWING STATUS

Edbaston Central Campus Development Drawing No. 0504 - A HA- 07 - 100 B

Hybrid Planning Application

Project 7: Demolition of Terrace Huts
Existing, Demolitions

9 HENEAGE STREET, SPITALFIELDS, LONDON, E1 5LJ

Scale 1:500, 1:1250 @ A1

File Name N/A

Date 01/02/2012



NOTE: DO NOT SCALE DRAWINGS. ALL DIMENSIONS TO BE CHECKED ON SITE. ERRORS TO BE REPORTED IMMEDIATELY TO THE ARCHITECT