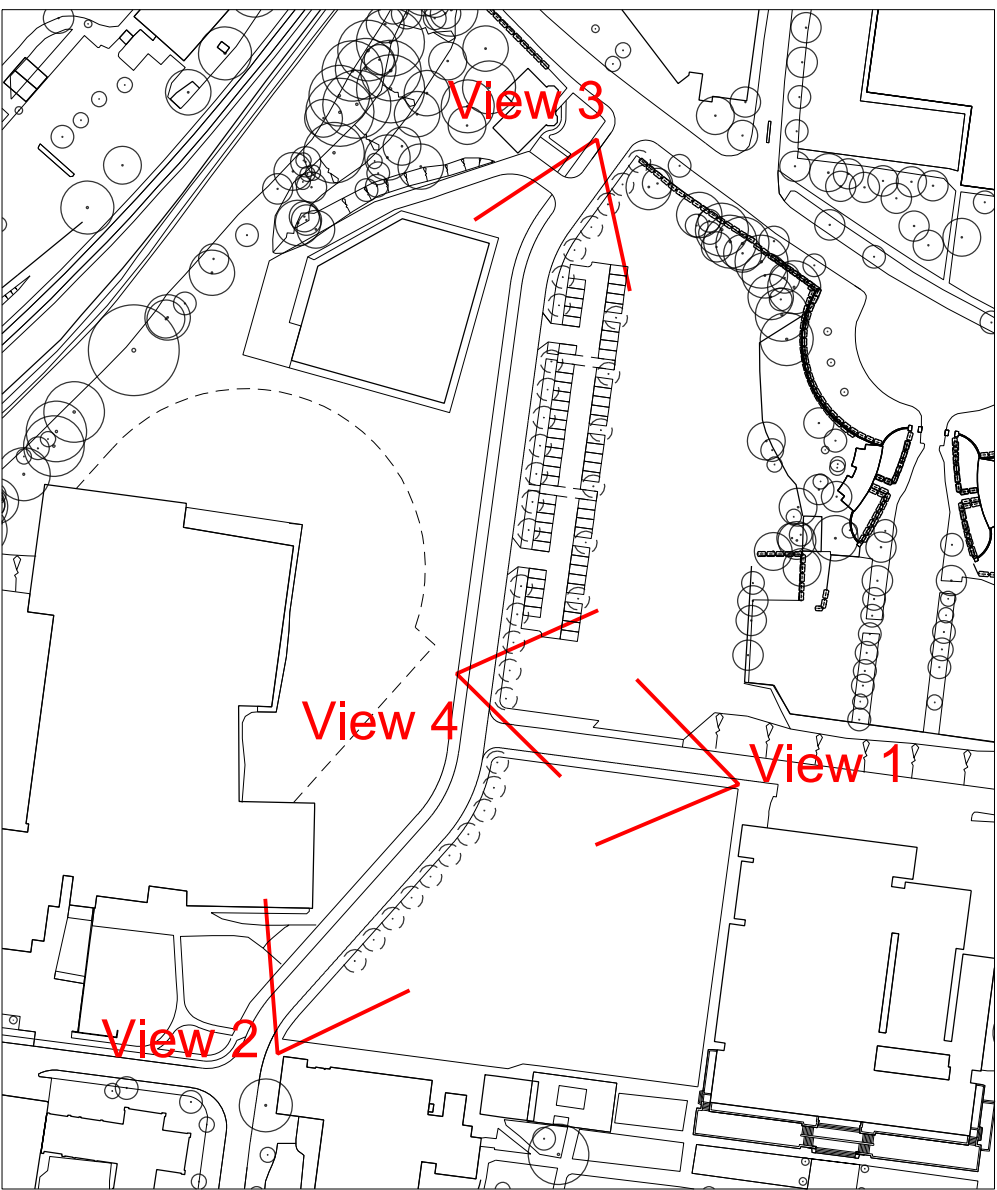


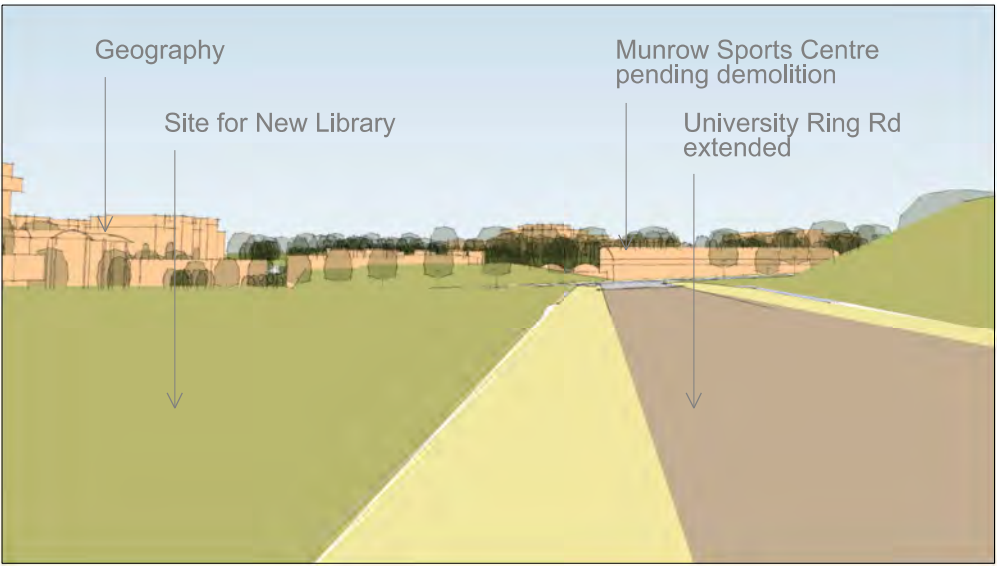
Project 15abc and 12: Library Enabling Works and Demolition of Substation 24
Indicative Design - scale 1:500



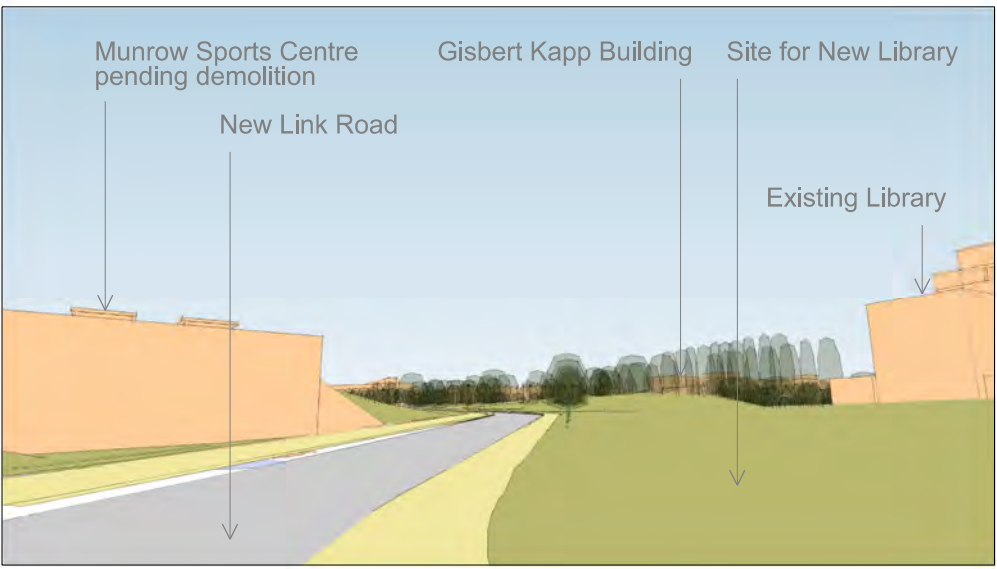
- KEY**
- Library Enabling Works Boundary
 - Proposed tree
 - Proposed turf area
 - Area covered by works



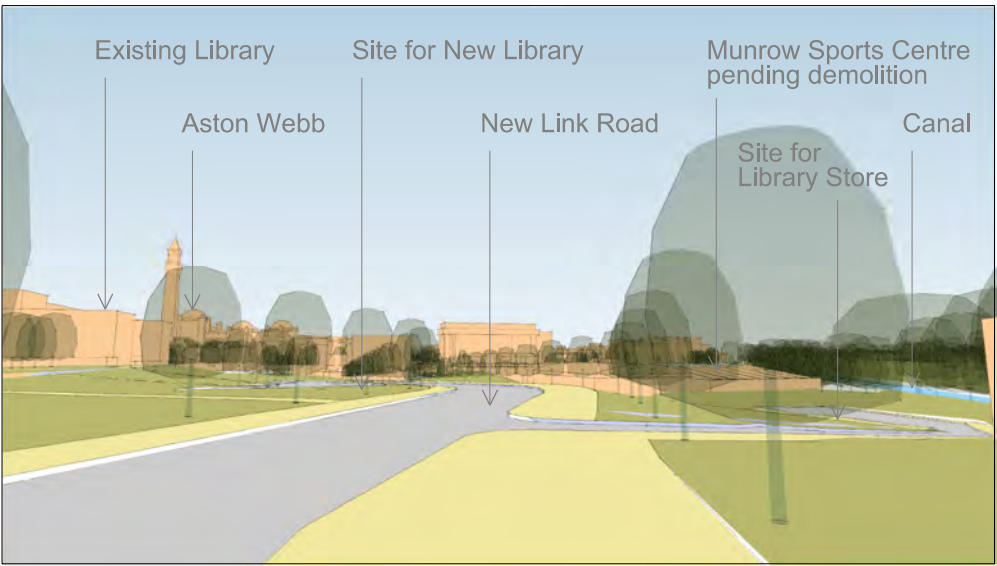
Indicative Views Key



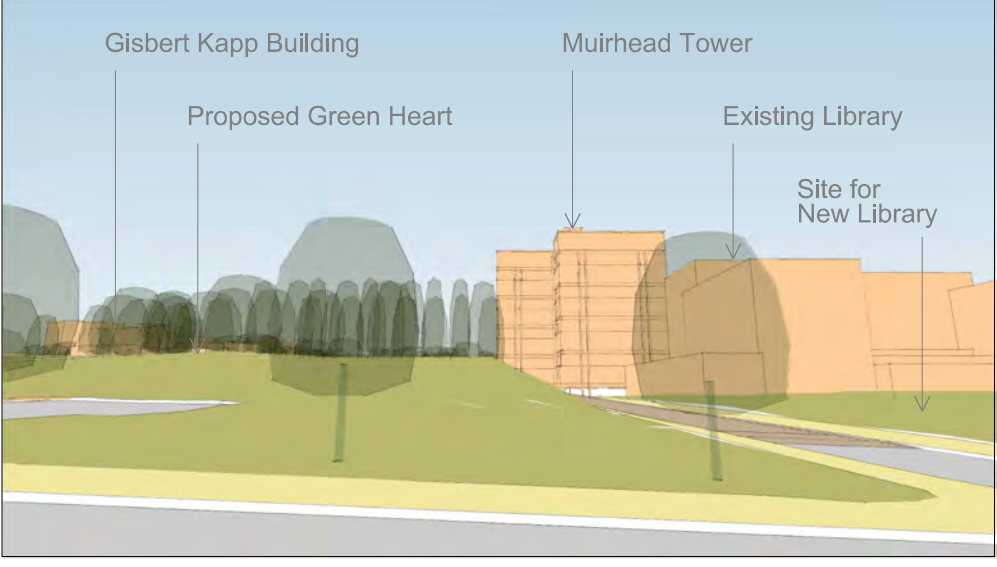
View 1 - West towards Munrow



View 2 - North along new Link Road



View 3 - South along new Link Road



View 4 - East towards Muirhead Tower from New Sports Pavilion

Rev	Date	Description	By	Chk	App
-	02.03.2012	PLANNING ISSUE	TF	LP	LP
A	09.03.2012	RE- ISSUED FOR PLANNING	TF	LP	LP

GENERAL NOTES

DO NOT SCALE DRAWINGS. USE FIGURED DIMENSIONS ONLY.

ALL DIMENSIONS TO BE CHECKED ON SITE DISCREPANCIES TO BE REPORTED IMMEDIATELY TO THE ARCHITECT

FOR STRUCTURAL DIMENSIONS AND SETTING OUT SEE STRUCTURAL ENGINEERS DRAWINGS

ALL INFORMATION SUBJECT TO STATUTORY APPROVALS BEING OBTAINED

INFORMATION NOT TO BE USED OTHER THAN AS DEFINED BY THE DRAWING STATUS