



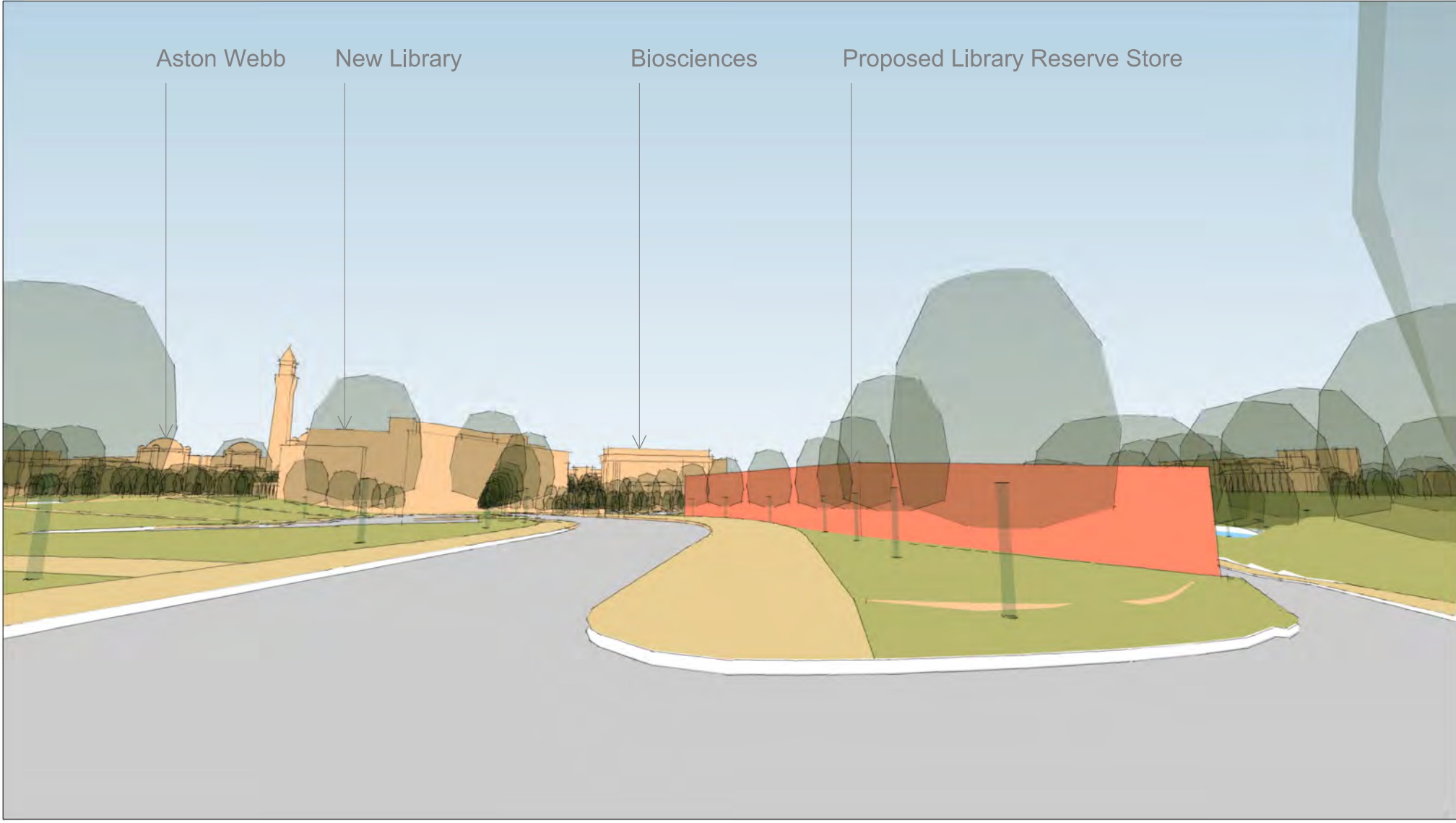
View 1 - Minimum extent of new building



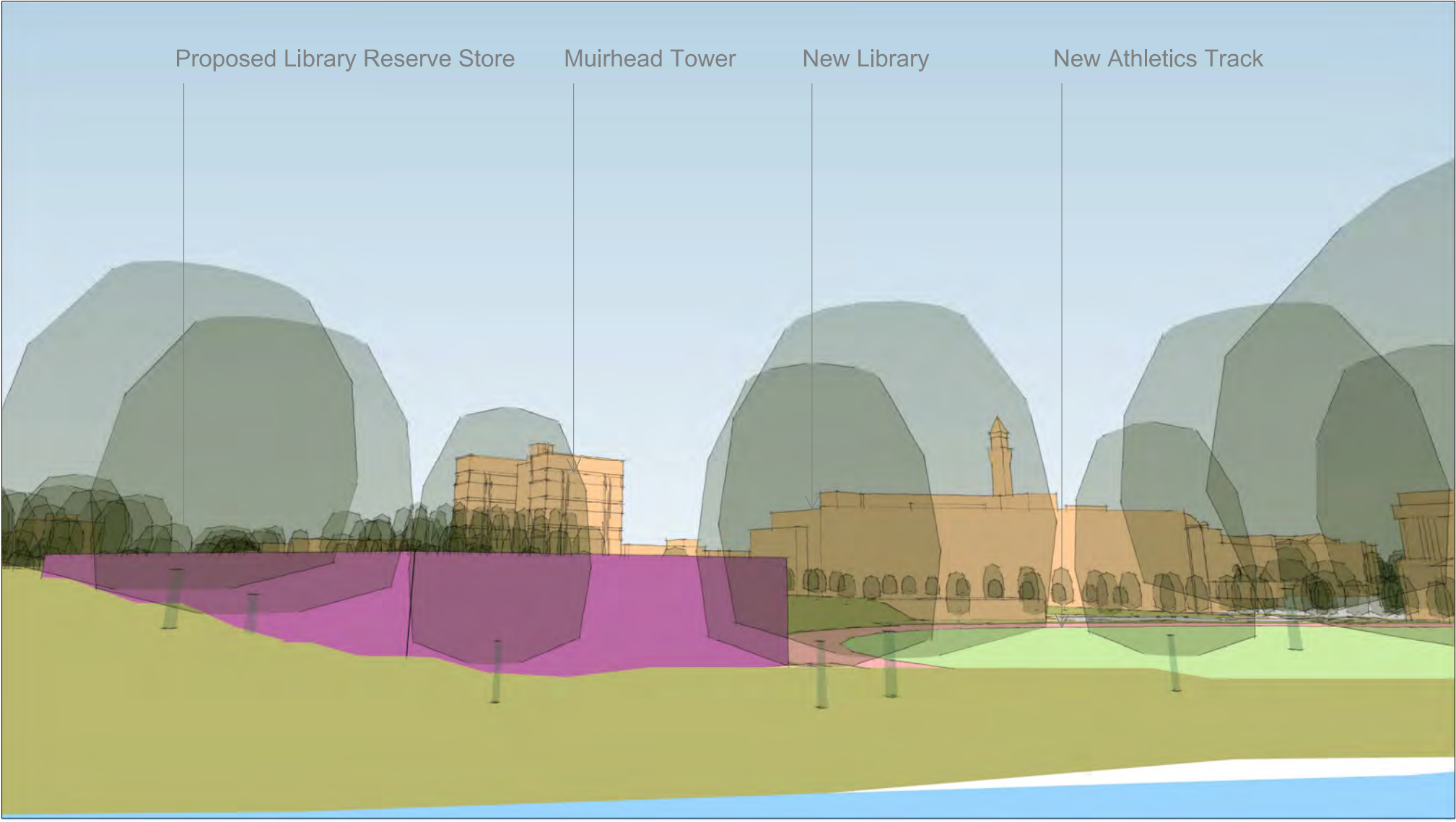
View 1 - Maximum extent of new building



View 2 - Minimum extent of new building



View 2 - Maximum extent of new building

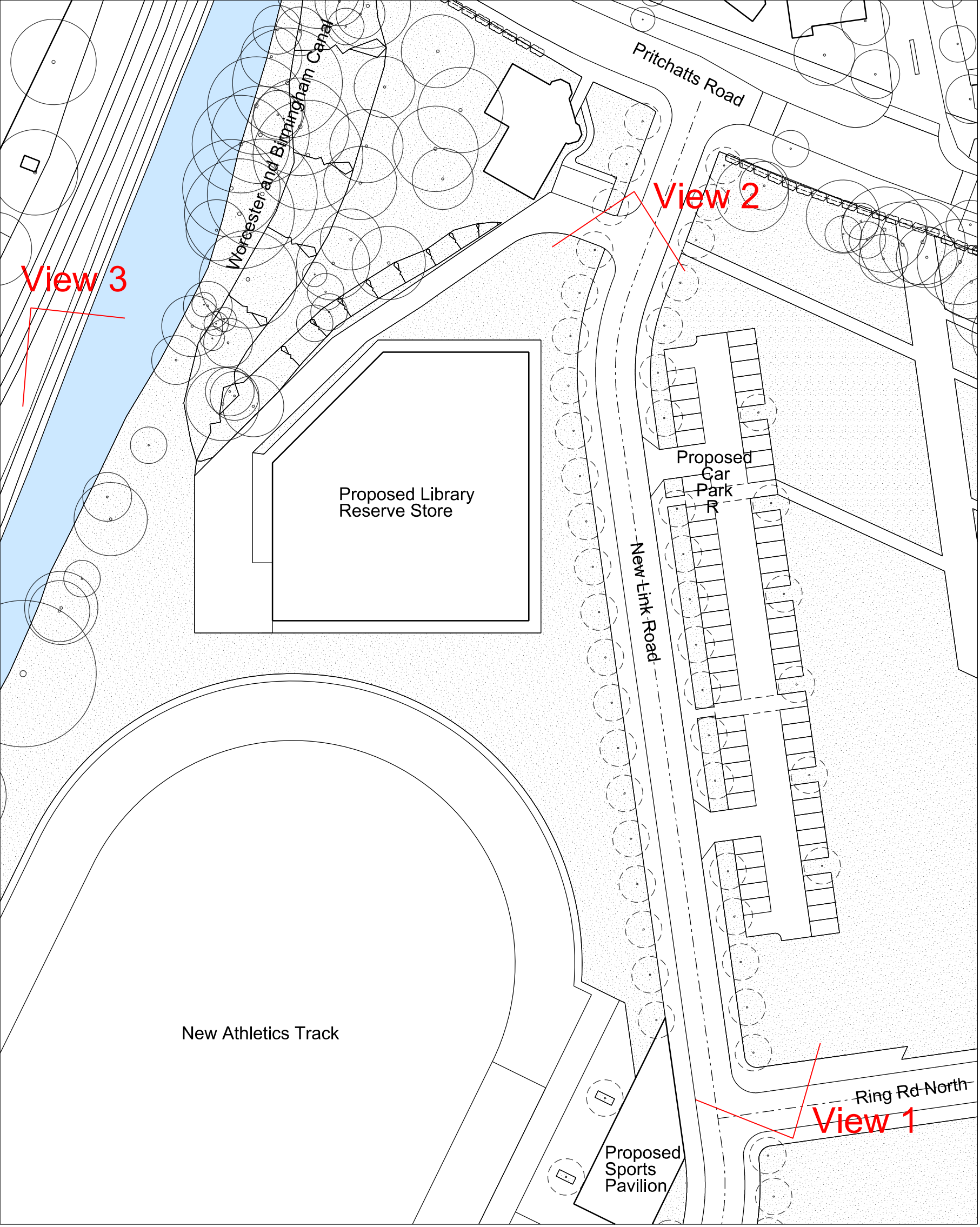


View 3 - Minimum extent of new building



View 3 - Maximum extent of new building

Project 15b: Parameters - Views Key



Proposed building:

- min extent
- max extent

Project 15b: Parameters - Views

| Rev | Date | Description | By | Chk | App |
|-----|------------|-------------------------|----|-----|-----|
| - | 02.03.2012 | PLANNING ISSUE | TF | LP | LP |
| A | 09.03.2012 | RE- ISSUED FOR PLANNING | TF | LP | LP |
| | | | | | |
| | | | | | |
| | | | | | |

| Rev | Date | Description | By | Chk | App |
|-----|------|-------------|----|-----|-----|
| | | | | | |
| | | | | | |
| | | | | | |
| | | | | | |
| | | | | | |

| | |
|--|--|
| GENERAL NOTES | |
| DO NOT SCALE DRAWINGS. USE FIGURED DIMENSIONS ONLY. | ALL INFORMATION SUBJECT TO STATUTORY APPROVALS BEING OBTAINED |
| ALL DIMENSIONS TO BE CHECKED ON SITE DISCREPANCIES TO BE REPORTED IMMEDIATELY TO THE ARCHITECT | INFORMATION NOT TO BE USED OTHER THAN AS DEFINED BY THE DRAWING STATUS |
| FOR STRUCTURAL DIMENSIONS AND SETTING OUT SEE STRUCTURAL ENGINEERS DRAWINGS | |

| | |
|--|---------------------------------------|
| Edgbaston Central Campus Development | Drawing No. 0504 - A HA- 15 - 304 - A |
| Hybrid Planning Application | Scale NTS @ A1 |
| Project 15abc,12: Library Enabling Works and Demolition of Substation 24 | File Name N/A |
| New Library Store Parameters - Views | Date 01/02/2012 |
| 9 HENEAGE STREET, SPITALFIELDS, LONDON, E1 5LJ | |
| NOTE DO NOT SCALE DRAWINGS. ALL DIMENSIONS TO BE CHECKED ON SITE. ERRORS TO BE REPORTED IMMEDIATELY TO THE ARCHITECT | |

