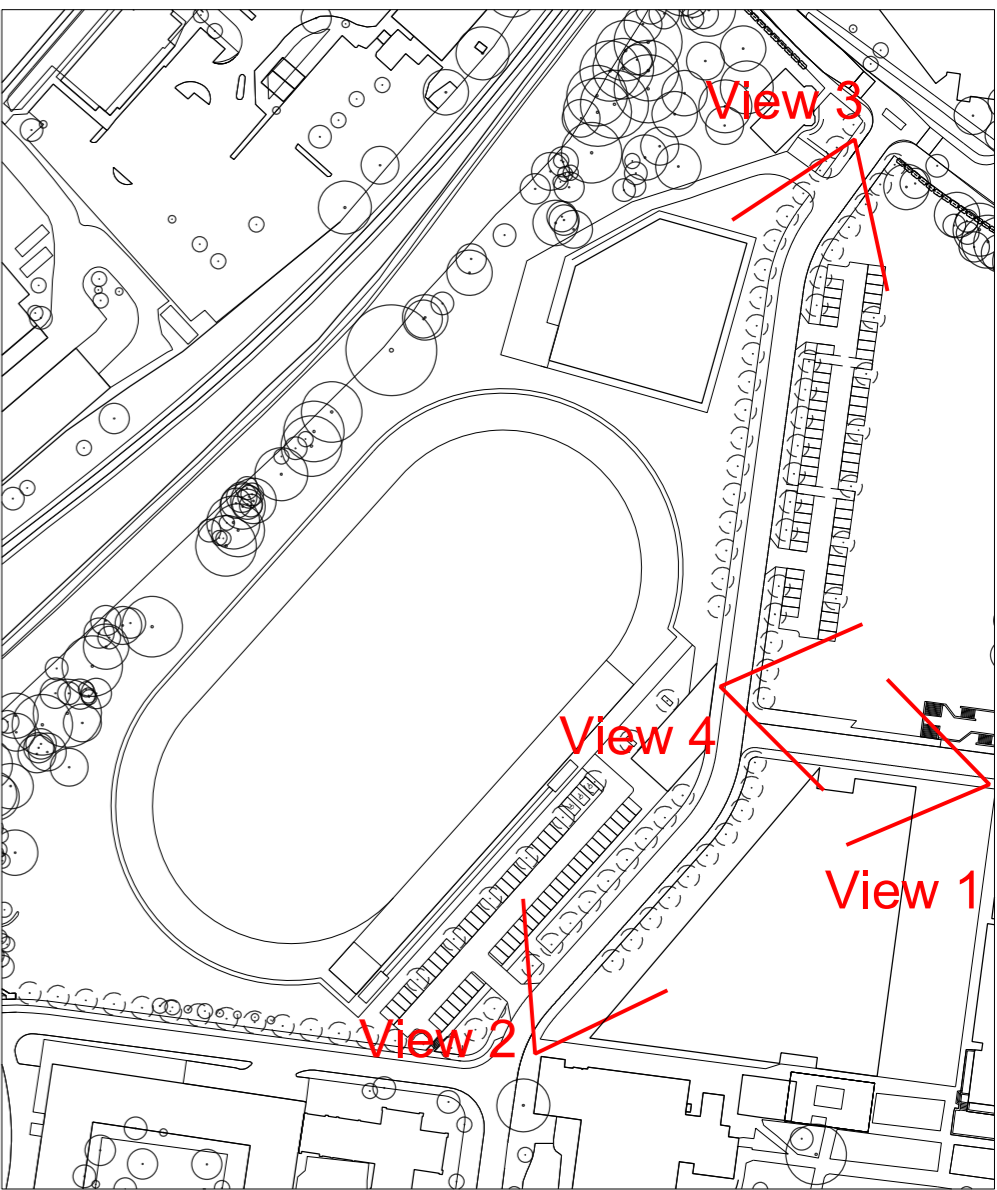
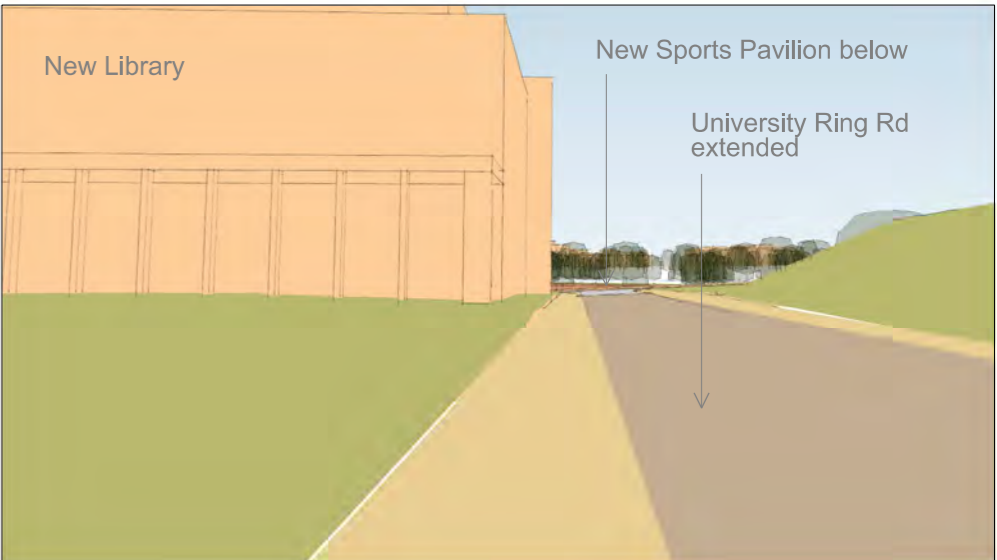


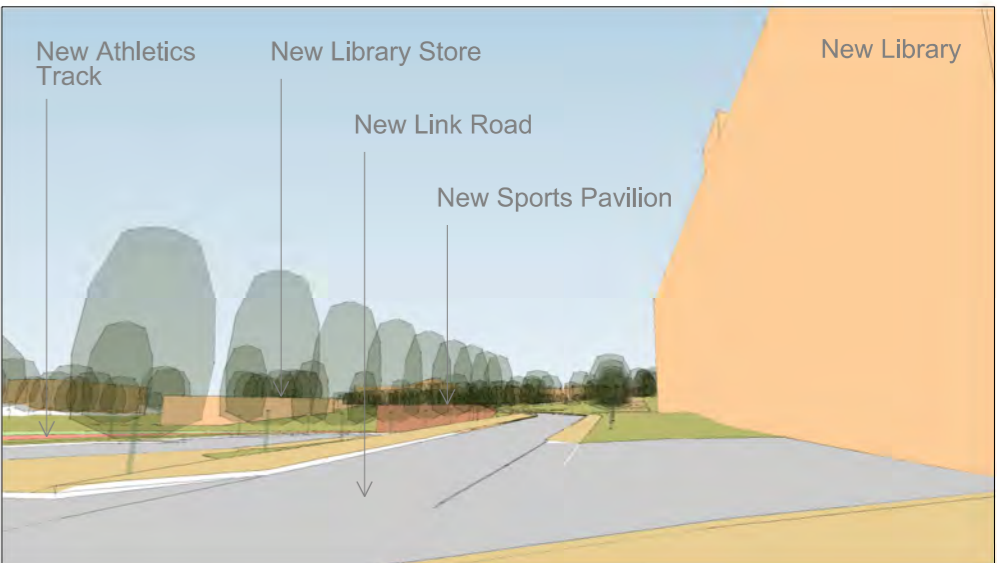
Project 16abc: Replacement Development on Site of Munrow Sports Centre - Indicative Design - scale 1:500



Indicative Views Plan



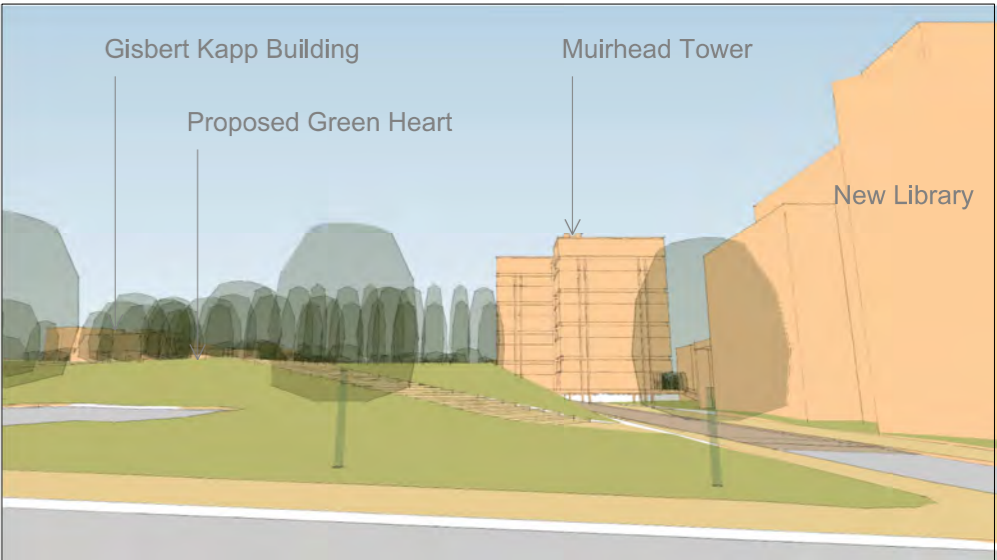
View 1 - West towards Munrow



View 2 - North along new Link Road



View 3 - South along new Link Road



View 4 - East towards Muirhead Tower from New Sports Pavilion

Project 16abc: Replacement Development on Site of Munrow Sports Centre - Indicative Design - scale 1:500

0 10 20 30 40 50m

KEY

- Library Enabling Works Boundary
- Proposed tree
- Proposed turf area
- Area covered by works

Rev	Date	Description	By	Chk	App
-	02.03.2012	PLANNING ISSUE	TF	LP	LP
A	09.03.2012	RE- ISSUED FOR PLANNING	TF	LP	LP

GENERAL NOTES

DO NOT SCALE DRAWINGS. USE FIGURED DIMENSIONS ONLY.

ALL DIMENSIONS TO BE CHECKED ON SITE DISCREPANCIES TO BE REPORTED IMMEDIATELY TO THE ARCHITECT

FOR STRUCTURAL DIMENSIONS AND SETTING OUT SEE STRUCTURAL ENGINEERS DRAWINGS

ALL INFORMATION SUBJECT TO STATUTORY APPROVALS BEING OBTAINED

INFORMATION NOT TO BE USED OTHER THAN AS DEFINED BY THE DRAWING STATUS