


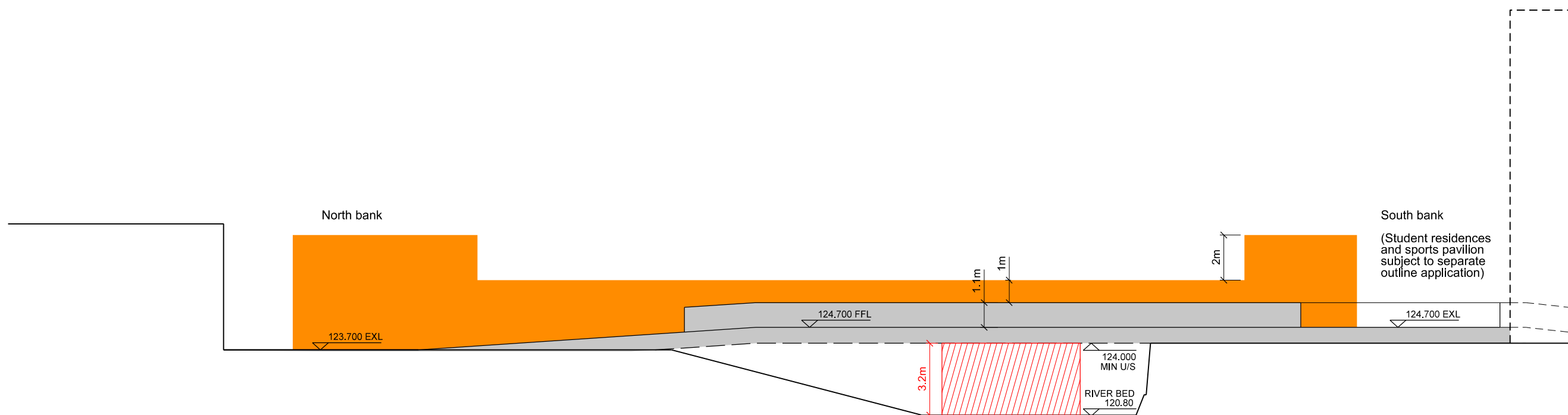


GENERAL NOTES

DO NOT SCALE DRAWINGS, USE FIGURED DIMENSIONS ONLY.  
 ALL DIMENSIONS TO BE CHECKED ON SITE DISCREPANCIES TO BE REPORTED IMMEDIATELY TO THE ARCHITECT  
 FOR STRUCTURAL DIMENSIONS AND SETTING OUT SEE STRUCTURAL ENGINEERS DRAWINGS  
 ALL INFORMATION SUBJECT TO STATUTORY APPROVALS BEING OBTAINED  
 INFORMATION NOT TO BE USED OTHER THAN AS DEFINED BY THE DRAWING STATUS

SPECIFIC NOTES:-

-  Minimum extent of bridge/ramp
-  Maximum extent of bridge/ramp
-  3.0m wide access along Bourn Brook for Environment Agency maintenance vehicles



Rev	Date	Description	By	Chk	App
B	08/03/2012	Re-issued for planning	TF	GF	RS
A	01/03/2012	Issued for planning	RB	GF	RS

**MJP**  
ARCHITECTS

9 HENEGE STREET, SPITALFIELDS, LONDON, E1 5LJ  
 Tel. 020 7377 9262 Fax. 020 7247 7854  
 email [mjp@mjparchitects.co.uk](mailto:mjp@mjparchitects.co.uk) web [www.mjparchitects.co.uk](http://www.mjparchitects.co.uk)  
 MacCormac Jameson Pritchard Ltd Registered In England No: 03163770

Key

Client  
**University of Birmingham**

Project  
**Edgbaston Campus  
 Grange Road Bridge Project**

Title  
**Proposed Bridge Section  
 Parameters Plan**

Job No. 0504 Scale 1:100@A1 / 1:200@A3 Date 06/02/2012  
 Issue Status  
**P L A N N I N G**

Project No.	Disc	Zone	Drwg Set	Serial	Rev
0504	A	HA	05	003	B